

See discussions, stats, and author profiles for this publication at: <https://www.researchgate.net/publication/333681338>

# Active monitoring of airborne elements in Isparta Province (Turkey) with the epiphytic lichen *Physcia aipolia* (Erh. ex Humb.) Fürnr.

Article in *Journal of Elementology* · June 2019

DOI: 10.5601/jelem.2019.24.1.1689

CITATION

1

READS

89

2 authors:



Mustafa Yavuz

Istanbul Medeniyet Universitesi

58 PUBLICATIONS 101 CITATIONS

[SEE PROFILE](#)



Gülşah Çobanoğlu

Marmara University

59 PUBLICATIONS 298 CITATIONS

[SEE PROFILE](#)


Some of the authors of this publication are also working on these related projects:



Definitions of Life [View project](#)



History of Lichens [View project](#)



Yavuz M., Çobanoğlu G. 2019.

*Active monitoring of airborne elements in Isparta Province (Turkey)**with the epiphytic lichen *Physcia aipolia* (Erh. ex Humb.) Fűrnr.*

J. Elem., 24(3): 1115-1128. DOI: 10.5601/jelem.2019.24.1.1689



RECEIVED: 8 June 2018

ACCEPTED: 29 April 2019

ORIGINAL PAPER

# ACTIVE MONITORING OF AIRBORNE ELEMENTS IN ISPARTA PROVINCE (TURKEY) WITH THE EPIPHYTIC LICHEN *PHYSICIA AIPOLIA* (ERH. EX HUMB.) FÜRNR\*

Mustafa Yavuz<sup>1</sup>, Gülşah Çobanoğlu<sup>2</sup><sup>1</sup>History of Science Department

Istanbul Medeniyet University, Turkey

<sup>2</sup>Department of Biology

University of Marmara, Istanbul, Turkey

## ABSTRACT

Air pollutants pose a threat to biodiversity throughout the world. This study was conducted to evaluate atmospheric element accumulation in Isparta city, including Gölcük Nature Park, located in the Western Mediterranean Region of Turkey. It is aimed to determine the air quality and potential pollutant sources in the region through lichen biomonitoring. Specimens of the epiphytic foliose lichen *Physcia aipolia* (Erh. ex Humb.) Fűrnr. were sampled from 14 sites in the study area and analyzed by ICP – MS with reference material in order to detect 11 trace elements; Al, As, Cd, Cr, Cu, Fe, Mn, Ni, Pb, V, and Zn. The spatial distribution of these airborne elements in the study area was mapped. The results showed that the elemental sequence in terms of average concentrations measured was as follows: Ni >Cr >V >Fe >As >Al >Zn >Cu >Cd >Mn >Pb. The results of cluster analyses of the elemental data indicated that the 3 major contaminants in the urban area were Cr, Ni, and V, probably due to the extensive use of coal in heating facilities and gasoline in vehicles. *P. aipolia* specimens accumulated maximal concentrations of As, Cr, Fe, Ni, and V in the northern and the south-eastern localities surrounding the city, while Cd, Pb were most abundant in the eastern edge of Gölcük Nature Park. The pollution in Isparta city with heavy metal is worse than expected, mostly due to the extensive use of coal as fossil fuel. In addition, it seems to be associated with the city's topographic and climatic characteristics, e.g. inversion effects.

**Keywords:** lichen, airborne elements, biomonitoring, Isparta.

Mustafa Yavuz, PhD, Asst. Prof., History of Science Department, Istanbul Medeniyet University, Faculty of Arts and Humanities, South Campus TR-34000, Istanbul, Turkey, e-mail: mustafay007@gmail.com

\* This research was financially supported by Marmara University, Scientific Research Fund: FEN-DKR-290506-0126.

## INTRODUCTION

Lichens are by definition symbiotic organisms, usually composed of a fungal partner, the mycobiont, and one or more photosynthetic partners, the photobiont, which is most often either a green alga or a cyanobacterium. Being sensitive to environmental changes due to their biological characteristics and symbiotic lifestyle (HAWKSWORTH, ROSE 1976), lichens are sensitive bioindicators of air pollution, climatic changes, forest structures and dynamics regarding the quality of biodiversity (GIORDANI et al. 2012). They are slow-growing organisms, so they remain in place for many years. Since lichens have neither roots nor a protective cuticle layer and therefore absorb air pollutants together with moisture mainly through the thallus surface, they are vulnerable to effects of any atmospheric contaminants (GARTY 2001, WOLTERBEEK et al. 2003). Therefore, concentrations of trace elements in lichen thalli indicate the environmental levels for the mentioned elements (BARI et al. 2001). The use of lichens for biomonitoring facilitates many aspects, for example sampling is easy and costs are low; this given an advantage to lichen in spatial and temporal assessment of the level of pollutants in the environment (LOPPI et al. 2003, SCERBO et al. 2003).

Despite the growing number of lichen biomonitoring studies carried out in Turkey for many years: ASLAN et al. (2004) – Erzurum, YENISOY-KARAKAŞ, TUNCEL (2004) – the Aegean region, MENDİL et al. (2005) – Trabzon, ÇAYIR et al. (2007) – Çanakkale and Balıkesir, YILDIZ et al. (2008) – Ankara, İÇEL, ÇOBANOĞLU (2009) – İstanbul, ŞENKARDEŞLER, AYSEL (2010) – İzmir, ÖLGEN, GÜR (2012) – Muğla, DOĞRUL-DEMİRAY et al. (2012) – Kocaeli, BOZKURT (2017) – Düzce, Kurnaz, ÇOBANOĞLU (2017) – İstanbul, YILDIZ et al. (2018) – Çorum, the Isparta Region has not been submitted to such research before. Isparta is a city located in the Mediterranean Region of Turkey. At the end of the 1990s, Isparta experienced a high and uncontrolled increase in population, followed by chaotic urbanization. Although serious measures were taken to reduce and control this rise in population and urbanization, certain environmental problems occurred in Isparta Province. Industrial zones are concentrated to the north-northeast of the city. As mentioned in the detailed report by DEMİR (2010), there are various workshops and some factories, mainly in the forestry and carpentry (51 facilities), food and beverage (46), metal equipment (34), cement and marble (28), textile and leather (25), petro-chemistry and paint (19), cosmetics (4), and fertilizers (1) branches. Wood, coal and fuel oil are widely used in the province for residential home heating, and a total of 102,920,456 kg of coal was consumed between April 2008 and April 2009 in the city centre.

In addition to the industrial facilities, a major highway between Afyonkarahisar and Antalya passes through the centre of Isparta, being another potential source of airborne pollutants. Air quality assessment carried out by the local authorities in Isparta is based on the monitoring of  $PM_{10}$  and  $SO_2$ .

The main objectives of this study, where the air quality of Isparta city is assessed by lichen biomonitoring, are to examine the degree of metal deposition in Isparta via quantitative analyses, and to determine the relationship between potential pollutant sources and levels of airborne metals. Considering that air pollutants can be transported over very long distances by environmental factors such as wind (ÇOBANOĞLU 2015), a nature park lying within the provincial borders and even the surrounding area may be at risk. For this reason, Gölcük Nature Park (GNP), situated close to the city, was also included in this study. The principal goal is to establish the baseline for future biomonitoring studies in Isparta.

## MATERIALS AND METHODS

### Study area

The study area is the surroundings of Isparta city center, which is located in the North-Western Mediterranean Region, Turkey (Figure 1). In this Turkish region, an urban area is usually surrounded by industrial zones located along highways. The southern part of the city is mountainous, while the western part is sporadically hilly, and - due to these geographical peculiarities - industrial zones are located in north-eastern and northern parts of the urban area. The northern and eastern suburbs are surrounded by agricultural fields as well.

Isparta has the Semi-Arid Mediterranean climate with a mean annual rainfall of 506 mm and a mean annual temperature of 12°C. The prevalent winds in the region are from the south-west ( $9 \text{ m s}^{-1}$ ), from south ( $8.1 \text{ m s}^{-1}$ ), from south-east ( $6 \text{ m s}^{-1}$ ), and from west ( $1.6 \text{ m s}^{-1}$ ) (IMM, 2010)

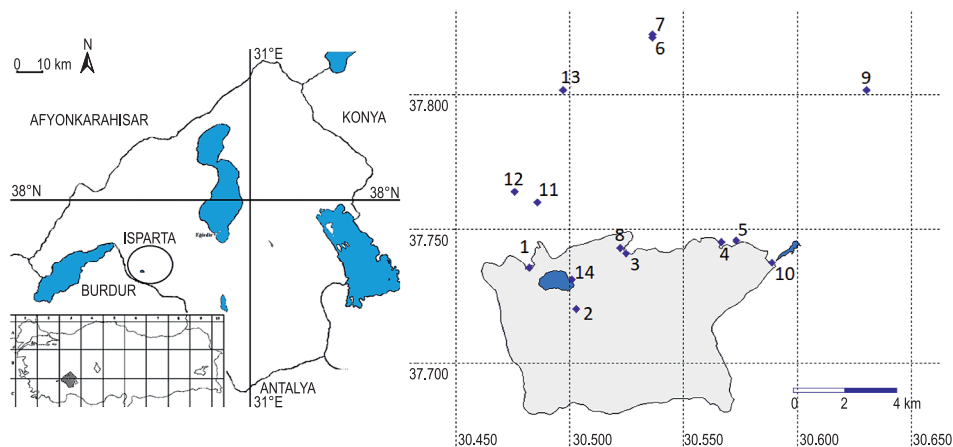


Fig. 1. The study area (indicated with a circle on the left map) and the sampling sites

## Lichen sampling

The epiphytic-foliose cosmopolite lichen *Physcia aipolia* was selected as a biomonitoring organism in the study, owing to its widespread presence both in urban areas and in wildlife parks, and to its high tolerance to atmospheric pollution. Lichen sampling was carried out from April 2009 to July 2010. Samples were collected from 14 sampling stations distributed around the major industrialized and suburban areas of Isparta (Figure 1).

A composite lichen sample was made from randomly collected specimens at every sampling station, found by exploring an area of 50×50 m. In each locality, 15 samples of lichen rosettes  $\geq 2$  cm in diameter were selected as biomonitoring samples, and were taken from the bark of trees (*Amygdalus* sp., *Pinus nigra*, *Populus alba*, *Populus nigra*, *Prunus domesticus*, *Robinia pseudacacia* and *Sorbus* sp.) at a height of at least 120 cm above the ground in order to avoid terrestrial contamination. In the laboratory, lichen samples were air-dried and stored in polyethylene bags until chemical analysis. GPS and altitude information of the localities was recorded by a *Garmin e-trex summit* device, as given in Table 1.

Table 1

Geographical data of sampling locations in the study area

No	Locality	GPS Coordinates	Altitude (m)	Date
1	GNP, North-Western Slopes of Crater	37°44'07.70"N - 30°28'57.20"E	1454	23.05.2009
2	GNP, South-Eastern Slopes of Crater	37°43'13.30"N - 30°30'13.70"E	1464	07.06.2009
3	Between Beziğân and Hisartepe Hill	37°44'26.65"N - 30°31'30.33"E	1294	14.06.2009
4	Sidre Hill	37°44'41.50"N - 30°34'00.00"E	1191	11.04.2009
5	Halife Sultan Cemetery	37°44'44.13"N - 30°34'23.82"E	1126	11.04.2009
6	Çünür Hill South Slope	37°49'15.80"N - 30°32'11.92"E	1070	11.04.2009
7	Çünür Hill North Slope	37°49'20,00"N - 30°32'11,30"E	1070	11.04.2009
8	Beziğân Picnic Area	37°44'33.50"N - 30°31'20.50"E	1246	16.06.2009
9	Küçük Hacılar Village	37°48'05.60"N - 30°37'49.40"E	972	18.04.2010
10	Darı River Basin	37°44'14.40"N - 30°35'20.60"E	1105	18.04.2010
11	Gülbirlik Rose-oil Factory	37°45'34.80"N - 30°29'09.90"E	1215	24.04.2010
12	Gelincik Village	37°45'50.00"N - 30°28'33.70"E	1218	24.04.2010
13	Kayı Village West	37°48'05.30"N - 30°29'49.70"E	1106	24.04.2010
14	GNP, North-Eastern Part	37°43'53.30"N - 30°30'02.50"E	1390	22.07.2010

## Analysis of element contents

Lichen samples were carefully cleaned with plastic tweezers to remove pieces of bark and extraneous materials. Then, clean samples were placed in deionized water and stirred for thirty seconds to remove the dust over the surface of thalline samples. Clean samples were dried for 24 h at room temperature and then for 18 h at 105°C of incubation. The dried thalli of the lichen samples were subsequently ground and homogenized with an agate mortar and pestle. During digestion of the lichen samples, 200 mg of dry powdered sample were digested in a mixture of 10 mL 2:8:2 HCl:HNO<sub>3</sub>:H<sub>2</sub>O<sub>2</sub> at 180 psi pressure, 15 min between 0-95°C, 1 min at 95°C and finally 15 min between 95-200°C (CEM - Mars Xpress Microwave). The digestion solution was finally diluted to 20 mL with ultra-pure water and analyzed for Al, As, Cd, Cu, Fe, Mn, Ni, Pb, V and Zn with ICP-MS (ACME Analytical Labs., Canada). Analytes were selected mainly based on the potential pollutant sources in Isparta. Efficiency of the digestion procedure and the quality of analytical results were evaluated by analyzing certified reference material, IAEA-336 Lichen (International Atomic Energy Agency, Vienna), with the same procedures as adopted for the samples. Precision of analyses was found to be less than 5% for all elements analyzed (Table 2).

For each element analyzed, a contour map was drawn using Surfer®15 software package. The Kriging algorithm with a gridding method was used to create the contour maps representing the aerial distribution of metal concentrations in Isparta.

## Statistical analyses

Correlation and cluster analyses were performed on the analytical data to evaluate the relationship between the pollutants and possible pollutant sources. Correlations between elements were tested by the Pearson's correlation test ( $p < 0.01, 0.05$ ). Two-tailed significance values ( $n=15, \alpha=0.01, r_{\text{crit}}=0.6411$ ;  $n=15, \alpha=0.05, r_{\text{crit}}=0.5140$ ) were used for the correlation test. Cluster analysis of all elemental data from the urban and the industrial districts of Isparta were conducted separately using a Statistica®12 package. The complete linkage clustering method and squared Euclidean distance metric were used in the cluster analysis.

# RESULTS

## Element analyses

The analysis of certified reference material to calibrate the measurements showed that the concentrations of almost all elements analyzed were found within the limits of certified values (Table 2). The IAEA reference sheet does not provide a recommended value for the Ni element concentration.

Concentrations ( $\mu\text{g g}^{-1}$ ) of elements in lichens collected from 14 sites in Isparta

Locality	Al	As	Cd	Cr	Cu	Fe	Mn	Ni	Pb	V	Zn
1	4121.61	4.56	0.20	14.99	10.93	3882.26	169.80	20.82	7.41	19.88	<b>308.32</b>
2	3806.92	5.87	0.11	14.73	13.55	3437.62	118.60	27.01	6.73	19.15	112.92
3	3755.27	4.44	0.08	17.25	16.80	3876.56	120.20	113.90	7.69	17.60	184.62
4	3813.52	6.24	0.11	14.87	16.43	3554.65	99.92	135.08	6.26	20.93	98.72
5	6020.63	<b>7.69</b>	0.08	33.72	17.12	5960.87	102.00	81.14	8.44	31.76	105.42
6	4696.36	7.03	0.10	18.55	16.47	4108.15	161.70	<b>243.40</b>	5.94	23.48	75.43
7	3351.16	6.52	0.08	16.43	13.82	3497.80	76.68	12.56	6.11	16.20	227.32
8	5110.48	6.08	0.13	16.76	17.45	4849.12	204.80	137.90	11.27	32.15	188.12
9	5242.45	5.11	0.15	16.05	12.22	4579.32	234.30	12.43	6.15	24.75	229.62
10	6084.34	6.03	0.11	<b>47.69</b>	16.84	<b>8122.75</b>	312.90	77.32	9.15	<b>34.42</b>	198.62
11	3051.73	5.33	0.07	9.34	21.45	3115.62	194.60	12.23	10.09	17.10	135.52
12	<b>7131.01</b>	6.87	0.40	21.64	<b>22.70</b>	7153.04	<b>367.40</b>	104.60	16.08	33.65	201.72
13	5812.81	6.29	0.18	26.02	20.22	5684.41	272.23	48.41	17.26	24.97	136.71
14	1884.40	1.29	<b>4.92</b>	2.96	16.63	1445.50	99.61	12.66	<b>20.71</b>	3.86	77.07
Mean	4,563.05	5.67	0.48	19.36	16.62	4,519.12	181.05	74.25	9.95	22.85	162.87
SD	1421.89	1.56	1.28	10.81	3.46	1732.50	88.78	67.90	4.74	8.40	67.94
IAEA (Certified)	680.00	0.63	0.12	1.06	3.60	430.00	63.00	---	4.90	1.47	30.40
IAEA (Measured)	661.20	0.62	0.11	1.11	3.55	413.44	60.60	2.45	4.75	1.41	28.91
Confidence (%)	97.24	97.95	95.73	95.22	98.53	96.15	96.19	---	96.89	95.81	95.10

The concentrations of the elements detected in lichen samples collected from the study area are given in Table 2.

### Spatial distribution of elements

According to data from the multi-element analysis, the order of the average concentrations of elements in the study area was as follows: Ni > Cr > V > Fe > As > Al > Zn > Cu > Cd > Mn > Pb (Figure 2). The 3 major contaminants in the research area are Ni, Cr, and V, probably due the extensive use of coal in heating facilities and gasoline in vehicles. *P. aipolia* specimens tend to have the maximal As, Cr, Fe, and V concentrations in the southern and the south-eastern localities, while the Al, Cu and Mn concentrations are the highest in lichens from the western sites surrounding the city. Interestingly, Cd and Pb concentrations reached the maximum amounts in lichens from the eastern edge of GNP. The pollution with heavy metals in Isparta city is worse than expected due to the extensive use of coal as fossil fuel. In addi-

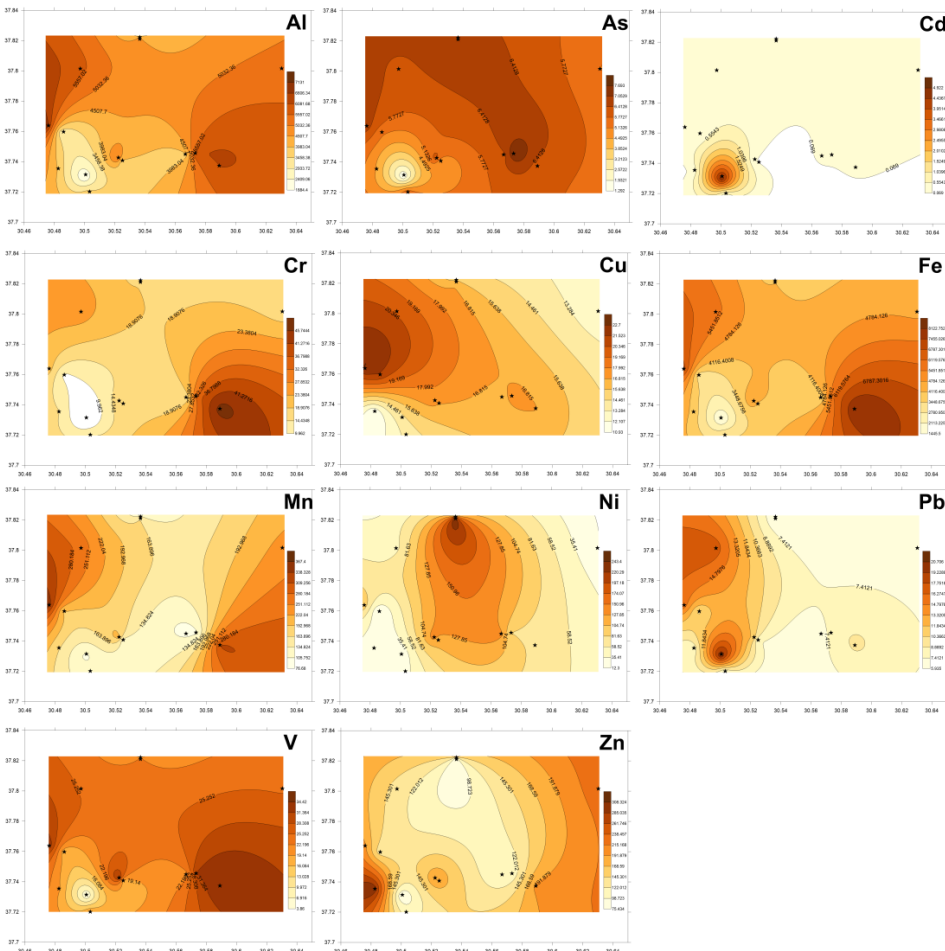


Fig. 2. Spatial distribution maps of 11 airborne elements in the study area

tion, it seems to be associated with the city's topographic and climatic characteristics.

In Isparta, Al is used in cars, trucks, doors and windows as a construction material; As and Cd are used in the textile dyeing industry, in some agricultural pesticides and are emitted by coal-fired heating; Cr is consumed in the textile and refrigerant industries; Cu and Fe are used in the dyeing industry, and are emitted by coal-fired furnaces; Fe is also used in the construction and metal works; Mn is used in ceramics, tile and brick production as well as in the dyeing industry; Ni, Pb, V and Zn are emitted by coal-fired heating and in exhaust fumes from cars; V and Zn are also used in the dyeing, textile, plastic and cosmetics industries.

Sites nos 1, 2, 3, 8, 11 and 14 on the border of GNP are relatively far from



urban pollution. The other eight localities are either in or near the urban area, and are closer to possible sources of pollution. Spatial distributions of the element concentrations in the survey area are shown in Figure 2.

### Statistical analyses

The cluster analysis revealed two main clusters of elements, as given in Figure 3. Cluster *a* consists of Al and Fe, while cluster *b* is divided into

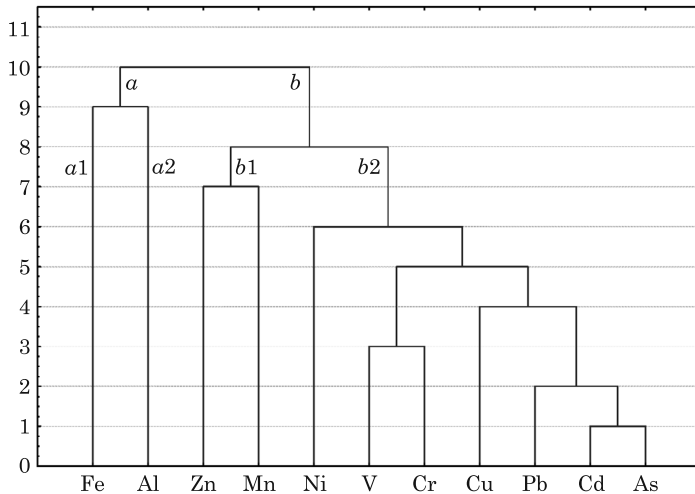


Fig. 3. Dendrogram of elements in lichen samples from 14 sites in Isparta

two sub-groups, such as *b1* of Mn - Zn and *b2* including Ni and the rest of the analytes. The elements given in cluster *a* (Al-Fe), cluster *b2* (Ni) and cluster of Cr-V show strong mutual correlations (Al-Fe:  $r = 0.93$ , Al-V:  $r = 0.93$ , Fe-V:  $r = 0.91$ , Fe-Cr:  $r = 0.89$ ,  $p < 0.01$ ,  $r_{crit} = 0.64$ ). As reported by RAUCH, PACYNA (2009), the emission source of these elements is fossil fuel combustion (coal).

## DISCUSSION

Pollution of the environment is one of many problems in the contemporary world. It has been realized that air pollution leads to important problems that threaten human health and ecosystems. For this reason, most city administrations conduct air quality monitoring studies. Biological monitoring (with lichens or mosses) continues to provide valuable data even if it has not yet entered the agenda of local governments.

As stated above, the results of air quality monitoring done between August 2006 and June 2010 by the local authorities, responding to the

Ministry of Environment, have been reported in terms of  $\text{SO}_2$  and  $\text{PM}_{10}$ . The mean concentration of  $\text{SO}_2$  in winter seasons is  $122 \mu\text{g m}^{-3}$ , while that of  $\text{PM}_{10}$  is  $91 \mu\text{g m}^{-3}$  in the city center. Although the levels of  $\text{SO}_2$  have been decreasing since the local authorities began to control the quality of coal combusted in the city, there is still a considerable concentration of  $\text{SO}_2$  and  $\text{PM}_{10}$  in the atmosphere, which corresponds to the result of analytes given in this study. The evaluation of multiple element ratios with lichen monitoring can be performed in parallel with the airborne PM, since it is a complex mixture of a number of components, including acids, organic chemicals, metals, soil or dust particles and allergens (such as fragments of pollen or mold spores) in the air (DOMINICI et al. 2015, EPA 2017). The long-term exposure to particulate matter in the air has been well documented for its harmful effect on human health, and strong association has been demonstrated between PM levels and mortality rates (DI et al. 2017). PATERAKI et al. (2012) examined the role of meteorological conditions on different-sized PM differentiation, and showed that the formation of fine particles was strongly related to temperature and humidity fluctuations and wind direction. Recent studies indicate the association between fine particle matter ( $\text{PM}_{2.5}$ ) and lung cancer (LC) mortality (HE et al. 2018). Based on the reports by the local authorities, in terms of  $\text{SO}_2$  and  $\text{PM}_{10}$ , these monitoring studies may be misleading and inadequate to assess air quality, particularly in industrial centers and in cities that are heated by coal combustion. Unfortunately, there are no data available for fine particulate matter ( $\text{PM}_{2.5}$ ) in Isparta city.

According to the results of the present study, element concentrations determined in descending order, Ni, Cr, V, Fe, As, Al, Zn, Cu, Cd, Mn and Pb, represent the concentrations of the elements that are generally high in industrial regions. For instance, in a transplantation study with the lichen *Parmotrema tinctorum* in the Map Ta Phut petrochemical industrial complex in Thailand (BOONPENG et al. 2017), similar findings were reported in terms of concentrations of As, Cr, Ni, V and Zn elements at most of the industrial sites. On the other hand, Cd and Cu elements were found to be lower in our study.

### Comparison of elemental data in the localities

The heavy metal pollution in Isparta city is higher than expected due to extensive use of coal as fossil fuel, and it seems to be associated with the city's topographic and climatic characteristics such as inversion effects.

The geographical position, location, and topographic features of the city and the localities are crucial during the discussions on the results of the survey. Considering the city center of Isparta, the localities in the south-south-western parts are on higher altitudes than those in the north and east, as seen in Figure 2 and Table 1. The prevalent winds in the region from southwest ( $9 \text{ m s}^{-1}$ ), and from south ( $8.1 \text{ m s}^{-1}$ ) directions sweep airborne par-

titles towards north-western, northern and north-eastern parts of the city. This causes the north-eastern part to be contaminated more than the other parts of the city due to the altitude.

According to the data given in Table 2, in site 10 (Darı River Basin, 1105 m) Cr ( $47.69 \mu\text{g g}^{-1}$ ), Fe ( $8,122.75 \mu\text{g g}^{-1}$ ), and V ( $34.42 \mu\text{g g}^{-1}$ ); in site 12 (Gelincik Village, 1218 m) Al ( $7,131.01 \mu\text{g g}^{-1}$ ), Cu ( $22.70 \mu\text{g g}^{-1}$ ), and Mn ( $367.40 \mu\text{g g}^{-1}$ ); and in site 14 (GNP, North-Eastern Part, 1390 m) Cd ( $4.92 \mu\text{g g}^{-1}$ ), and Pb ( $20.71 \mu\text{g g}^{-1}$ ) have maximum concentrations. It has been reported that lead (Pb) is usually in the highest concentrations at middle elevations (200-400 m) – GARTY (2001). However, it is quite surprising that it is locally too high at site 14, whose elevation equals 1390 m, and which lies within the park's boundaries. The high concentration of these elements (Al, Cd, Cr, Cu, Fe, Mn, Pb and V) in the mentioned locations indicate that the *Physcia aipolia* (Erh. ex Humb.) Fűrnr. specimens collected from these locations have been contaminated by coal-fired heating and exhaust gas from cars.

The most effective factors determining the extent of pollution include height, wind direction, humidity, temperature, distance to the source of pollution, altitude and the characteristics of a given element (ÇOBANOĞLU 2015, PARZYCH et al. 2016). Due to the topographic peculiarities of the locations, the airborne elements may have been blown by the prevailing wind in the study area. In site 10, the airborne elements may originate from villages and exhaust gas from cars driven on a dirt road, and in site 12, they may come from coal-heaters used in the nearby greenhouses and villages. Since natural gas is not widely used in the centre, coal-fired heating is the dominant factor of emissions. Site 14 lies at an altitude of 1390 m, which is the third highest locality in the study area. Origin of the emissions may be charcoal used for barbecue, and cars driven on a dirt road. The elemental concentration detected in this locality is not affected directly by the urban area due to the difference in the altitude and higher hills separating the urban area and the natural park. Site 14 has the minimum concentrations of Al ( $1,884.40 \mu\text{g g}^{-1}$ ), As ( $1.29 \mu\text{g g}^{-1}$ ), Cr ( $0.07 \mu\text{g g}^{-1}$ ), Cu ( $10.93 \mu\text{g g}^{-1}$ ), Fe ( $1,445.50 \mu\text{g g}^{-1}$ ), and V ( $3.86 \mu\text{g g}^{-1}$ ).

Site 11 (1215 m) shows the minimum concentrations of Cd ( $0.07 \mu\text{g g}^{-1}$ ) and Ni ( $12.23 \mu\text{g g}^{-1}$ ). Since this locality is closer to GNP than to the urban area, these results indicate a minimum effect of airborne element emission on the lichen specimens collected.

Sites 3 (1294 m) and 8 (1246 m) are two localities facing to each other on both sides of a small, narrow valley between GNP and the urban area. Given in Table 2, the element content of *Physcia aipolia* in site 3 is lower than in site 8 except for Cr. This decline in concentrations may be due to the higher altitude of site 3.

Sites 6 and locality 7 are two localities at the same altitude of 1070 m, ideal for comparison, on the north and south slopes of Çünür Hill, which

stands next to a motorway starting in the city center and connecting it with the Süleyman Demirel University's campus and leading to the neighboring provinces, Burdur, Denizli and Afyonkarahisar. Çünür Hill is in the north of the industrial area as well. The only difference between these twin localities is the facade facing to South (6) and North (7). The distance of these two localities from emission sources is almost same since they lie only 130 m from each other. Except Pb and Zn elements, site 6 has higher concentrations in all elements and the concentration of Ni is the maximum ( $243.40 \mu\text{g g}^{-1}$ ) while that of Zn is the minimum one ( $75.43 \mu\text{g g}^{-1}$ ). In the opposite direction of the same hill, at site 7, the concentration of Mn ( $76,68 \mu\text{g g}^{-1}$ ) is at its lowest. The results indicate that the southern slope of Çünür Hill has been affected more than the northern one, since it faces the urban area.

### Comparison with other lichen biomonitoring studies in Turkey

Comparison of average values of our determinations, together with those from previous biomonitoring studies with *Physcia* species in two other cities in Turkey, i.e. in İstanbul by İÇEL, ÇOBANOĞLU (2009), and in Trabzon by MENDİL et al. (2005), relative to the reference material IAEA-336 ratios, are given in Table 3.

Table 3

Comparison of *Physcia* sp. average concentrations to IAEA-336 ratios

	İstanbul (İÇEL, ÇOBANOĞLU 2009)		Trabzon (MENDİL et al., 2005)		Isparta (YAVUZ, ÇOBANOĞLU, present study)		IAEA-336 Certified	IAEA-336 Reference ( <i>Evernia prunastri</i> )	(% Confidence
	<i>P. adscendens</i>		<i>P. adscendens</i>		<i>P. aioplia</i>				
	average	average / IAEA-336	average	average / IAEA-336	average	average / IAEA-336			
<b>Al</b>	---	---	---	---	4,563.05	6.71	680.00	661.20	97.24
<b>As</b>	---	---	---	---	5.67	9.00	0.63	0.62	97.95
<b>Cd</b>	0.24	2.03	0.61	5.21	0.48	4.10	0.12	0.11	95.73
<b>Cr</b>	24.52	23.13	4.80	4.53	19.36	18.26	1.06	1.11	95.22
<b>Cu</b>	36.31	10.09	9.60	2.67	16.62	4.62	3.60	3.55	98.53
<b>Fe</b>	---	---	78.50	0.18	4,519.12	10.51	430.00	413.44	96.15
<b>Mn</b>	197.64	3.14	72.40	1.15	181.05	2.87	63.00	60.60	96.19
<b>Ni</b>	15.84	6.46	11.40	6.46	74.25	30.29	---	2.45	*
<b>Pb</b>	36.42	7.43	3.70	0.76	9.95	2.03	4.90	4.75	96.89
<b>V</b>	---	---	---	---	22.85	15.54	1.47	1.41	95.81
<b>Zn</b>	153.20	5.04	97.40	3.20	162.87	5.36	30.40	28.91	95.10

\* Since there are no data available in the list of IAEA-336 certified, results of Ni in İÇEL, ÇOBANOĞLU (2009), and MENDİL et al. (2005) studies have been compared with these of IAEA-336 reference material (*Evernia prunastri*) in our study.

According to Table 3, the average / IAEA-336 ratios in the study area vary from 2.03 (Pb) to 30.29 (Ni). In these biomonitoring studies with *Physcia*, compared with the results in İstanbul (IÇEL, ÇOBANOĞLU 2009), our study shows significant contamination with Cd (2 times), Ni (4.7 times) and Zn (1.1 times) in Isparta, while compared to the study in Trabzon city by MENDİL et al. (2005), the present study shows higher concentrations of Cr (4 times), Cu (1.7 times), Fe (57.6 times), Mn (2.5 times), Ni (4.7 times), Pb (2.7 times) and Zn (1.7 times), except Cd, which is lower (0.8 times). Accordingly, it seems that Isparta possibly has more severe levels of air pollution in terms of these airborne elements separately or perhaps in PM forms.

In addition, a more recent study on airborne element accumulation in *Physcia adscendens* in İstanbul by KURNAZ, ÇOBANOĞLU (2017) revealed the highest concentrations for Cd, Cr and Fe (descending order continues as follows: Ni > V > Pb > Al > As > Zn > Mn). In comparison with the present study, similarly high contents were reported for Cr, Fe, N and V, but unlike in our investigation, the levels of Cd and Pb were low. YILDIZ et al. (2008) observed an increase in the Ni, Pb, Zn and *chlorophyll a* content of *Pseudevernia furfuracea* in Ankara. A similar study with the same lichen in Çankırı and Çorum cities demonstrated an increase in Cu, Ni, Zn, Mn and a decrease in *chlorophyll a* in lichen specimens (YILDIZ et al. 2018). This study, carried out in Isparta, shows similarity with these two studies in terms of Ni concentrations, but not in Pb, Mn and Zn concentrations. The differences are probably due to the types of pollutants lichens were exposed to, or the species of monitoring lichens in general. In Isparta, however, especially high Ni, Cd and Pb levels in the atmosphere are caused by coal-fired heating and traffic.

This comparison of previous studies in bigger cities – which in any cases have greater populations and number of vehicles than Isparta – indicate that the airborne elemental pollution in Isparta is higher due to the extensive use of coal as fossil fuel.

## CONCLUSION

This is the first biomonitoring study with lichens as a bioindicator conducted in Isparta. Thus, the results enlarge the database for future biomonitoring studies in the region. The airborne element deposition in the urban vicinity of Isparta was for the first time monitored by using *Physcia aipolia* (Ehrh. ex Humb.) Furnr. as a biomonitoring organism.

In addition to the increase in population and greater fossil fuel usage, there is numerous metal, leather, petrochemical, paint and cement industrial plants, which negatively affect air quality of the city. Our results indicate that the degree of elemental deposition is severe in some locations of the city, especially in terms of Ni, Cr, V, Fe and As elements. Cluster and

correlation analyses of elements showed that coal combustion and traffic were among the important anthropogenic sources of airborne elements in Isparta. This study proves that the alarming consequences of air pollution in the city should be taken seriously. Regarding the contamination levels in GNP, this study advises precise and careful landscape use in the park, and limitation of human activities to reduce the anthropogenic impact to the minimum in order to achieve sustainable environmental conditions. To prevent degradation of nature in GNP, it is important to monitor the changes determined in this study, and to evaluate their impacts. With regard to contamination levels in the urban area, this study indicates the necessity to use renewable energy or natural gas for heating etc., in order to decrease the concentration of airborne elements in the atmosphere.

Intensive development of industry, transport and urbanization changes the spatial scope of environmental pollution from local to global. Emissions of heavy metals lead to the increase of their concentrations in different ecosystems. Urban agglomerations are most exposed to multidimensional impacts. A more rigorous biomonitoring approach is required, like the one described in this study. This way further results can be achieved and longer-term effects can be observed instead of instant evaluations.

Finally, this study confirms that lichens can be used as an alternative way to efficiently assess levels of airborne elements.

## REFERENCES

- ASLAN A., BUDAK G., KARABULUT A. 2004. *The amounts Fe, Ba, Sr, K, Ca and Ti in some lichens growing in Erzurum province (Turkey)*. J Quant Spectrosc Ra, 88: 423-431.
- BARI A., ROSSO A., MINCIARDI M.R., TROIANI F., PIERVITTORI R. 2001. *Analysis of heavy metals in atmospheric particulates in relation to their bioaccumulation in explanted Pseudevernia furfuracea thalli*. Environ. Monit. Assess., 69: 205-220.
- BOONPENG C., POLYIAM W., SRIVIBOON C., SANGIAMDEE D., WATTHANA S., NIMIS P.L., BOONPRAGOB K., 2018. *Airborne trace elements near a petrochemical industrial complex in Thailand assessed by the lichen Parmotrema tinctorum (Despr. ex Nyl.) Hale*. Environ Sci Pollut Res., 24(13): 12393-12404. DOI: 10.1007/s11356-017-8893-9
- BOZKURT Z., 2017. *Determination of airborne trace elements in an urban area using lichens as biomonitors*. Environ Monit Assess., 189(11): 573. <https://doi.org/10.1007/s10661-017-6275-x>
- CAYIR A., COSKUN M., COSKUN M. 2007. *Determination of atmospheric heavy metal pollution in Canakkale and Balikesir Provinces using lichen (Cladonia rangiformis) as a bioindicator*. Bull Environ Contam Toxicol., 79: 367-370. DOI: 10.1007/s00128-007-9232-5
- ÇOBANOĞLU G. 2015. *The use of lichens for biomonitoring of atmospheric pollution-atmosferik Kirliliğin Biyolojik İzlenmesinde Likenlerin Kullanımı*. Sigma J Engin. Natur Sci, 33(4): 591-613.
- DEMİR K. (Eds) 2010. *Isparta Çevre Durum Raporu 2009*. Isparta Valiliği, İl Çevre ve Orman Müdürlüğü. 1-494. (in Turkey)
- DI Q., WANG Y., ZANOBETTI A., WANG Y., KOUTRAKIS P., CHOIRAT C., DOMINICI F., SCHWARTZ J.D. 2017. *Air pollution and Mortality in the medicare population*. Engl J Med., 376(26): 2513-2522. DOI: 10.1056/NEJMoa1702747
- DOGRUL-DEMIRAY A., YOLCUBAL I., AKYOL N.H., COBANOGLU G. 2012. *Biomonitoring of airborne*

- metals using the lichen *Xanthoria parietina* in Kocaeli Province, Turkey. *Ecol. Indic.*, 18: 632-643.
- EPA 2017. Online brochure, <https://nepis.epa.gov/Exe/ZyPDF.cgi?Dockey=P1001EX6.txt> and <https://www.epa.gov/pm-pollution/particulate-matter-pm-basics#PM>
- GARTY J. 2001. *Biomonitoring atmospheric heavy metals with lichens: Theory and application*. *Crit. Rev. Plant Sci.*, 20(4): 309-371.
- GIORDANI P., BRUNIALTI G., BACARO G., NASCIBENE J. 2012. *Functional traits of epiphytic lichens as potential indicators of environmental conditions in forest ecosystems*. *Ecol Indic.*, 18: 413-420.
- HAWKSWORTH D.L., ROSE F. 1976. *Lichens as pollution monitors*. *Stud. Biol.*, 66: 60.
- İÇEL Y., ÇOBANOĞLU G., 2009. *Biomonitoring of atmospheric heavy metal pollution using lichens and mosses in the city of Istanbul, Turkey*. *Fresen Environ Bull.*, 18(11): 2066-2071.
- İMİM 2010. *Isparta Meteoroloji İl Müdürlüğü*. <http://isparta.meteor.gov.tr/> (March 2010)
- KURNAZ K. ÇOBANOĞLU G. 2017. *Biomonitoring of air quality with epiphytic lichen *Physcia adscendens* (Fr.) H. Olivier in Istanbul, Turkey*. *Fresen Environ Bull (FEB)*, 26(12): 7296-7308.
- LOPPI S., BOSI A., SIGNORINI C., DE DOMINICIS V. 2003. *Lichen recolonization of Tilia trees in Arezzo (Tuscany, central Italy) under conditions of decreasing air pollution*. *Cryptogam Mycol.* 24: 175-185.
- MENDİL D., TUZEN M., YAZICI K., SOYLAĞ M., 2005. *Heavy metals in lichens from roadsides and an industrial zone in Trabzon, Turkey*. *Bull. Environ. Contam. Toxicol.*, 74: 190-194.
- ÖLGEN M.K., GÜR F. 2012. *Yatağan Termik Santrali Çevresinden Toplanan Likenlerde. (*Xanthoria parietina*) Saptanan Ağır Metal Kirliliğinin Coğrafi Dağılışı*. *Türk Coğrafya. Dergisi*, 57: 43-54. (in Turkey)
- PARZYCH A., ASTEL A., ZDUŃCZYK A., SUROWIEC T. 2016. *evaluation of urban environment pollution based on the accumulation of macro- and trace elements in epiphytic lichens*. *J Environ Sci Health, part A*, 51(4): 297-308.
- PATERAKI S., ASIMAKOPOULOS D.N., FLOCAS H.A., MAGGOS T., VASILAKOS C. 2012. *The role of meteorology on different sized aerosol fractions ( $PM_{10}$ ,  $PM_{2.5}$ ,  $PM_{2.5-10}$ )*. *Sci Total Environ*, 419: 124-135.
- RAUCH J.N., PACYNA J.M. 2009. *Earth's global Ag, Al, Cr, Cu, Fe, Ni, Pb, and Zn cycles*. *Global Biogeochem. Cycles*, 23(2): GB2001. DOI: 10.1029/2008GB003376
- SCERBO R., RISTORI T., POSSENTI L., LAMPUGNANI L., BARALE R., BARGHIGIANI C. 2003. *Lichen (*Xanthoria parietina*) biomonitoring of trace element contamination and air quality assessment in Pisa Province (Tuscany, Italy)*. *Sci. Total Environ.*, 286: 27-40.
- ŞENKARDEŞLER A., AYSEL V. 2010. *Lichen bioindication in the Karaburun Peninsula (Izmir, Turkey)*. *The Journal of Fungus*, 1(2): 13-23.
- WOLTERBEEK H., GARTY J., REIS M. A., FREITAS M.C. 2003. *Biomonitoring in use: lichens and metal air pollution*. In: *Bioindicators and Biomonitoring*. MARKERT B.A., BREURE A.M., ZECHMEISTER H.G. (Eds): Elsevier. Oxford, 377-419.
- YENİSOY-KARAKAŞ S., TUNCEL S.G. 2004. *Geographic patterns of elemental deposition in the Aegean region of Turkey indicated by the lichen, *Xanthoria parietina* (L.) Th. Fr.* *Sci Total Environ*, 329: 43-60.
- YILDIZ A., AKSOY A., TUG G.N., İSLEK C., DEMIREZEN D. 2008. *Biomonitoring of heavy metals by *Pseudevernia furfuracea* (L.) Zopf in Ankara (Turkey)*. *J Atmos Chem* 60: 71-81. DOI: 10.1007/s10874-008-9109-y
- YILDIZ A., VARDAR Ç., AKSOY A., ÜNAL E. 2018. *Biomonitoring of heavy metals deposition with *Pseudevernia furfuracea* (L.) Zopf in Çorum city, Turkey*. *J Sci Perspectives*, 2(1): 9-22.